
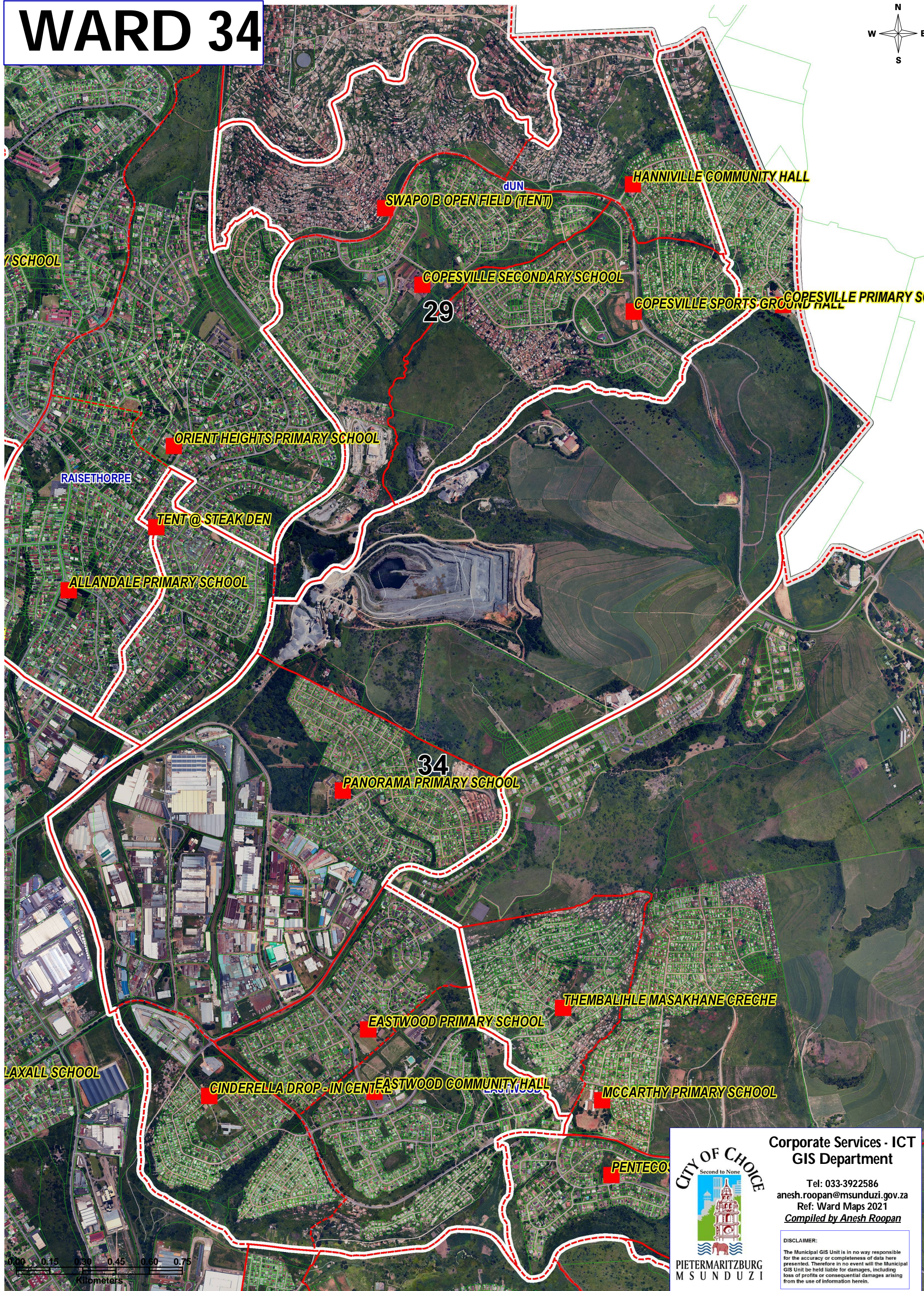
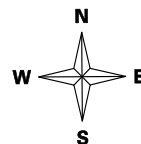


# WARD 34



Corporate Services - ICT  
GIS Department

Tel: 033-3922586  
anesh.roopan@msunduzi.gov.za  
Ref: Ward Maps 2021  
Compiled by Anesh Roopan

**DISCLAIMER:**  
The Municipal GIS Unit is in no way responsible for the accuracy or completeness of data here presented. Therefore in no event will the Municipal GIS Unit be held liable for damages, including loss of profits or consequential damages arising from the use of information herein.